

**RWE Renewables UK Dogger Bank
South (West) Limited**

**RWE Renewables UK Dogger Bank
South (East) Limited**

Dogger Bank South Offshore Wind Farms

**Offshore Statutory and Non-statutory Nature
Conservation Sites Plan (Revision 2)**

Volume 2

Pre-Examination Procedural Deadline

October 2024


Application Reference: 2.13

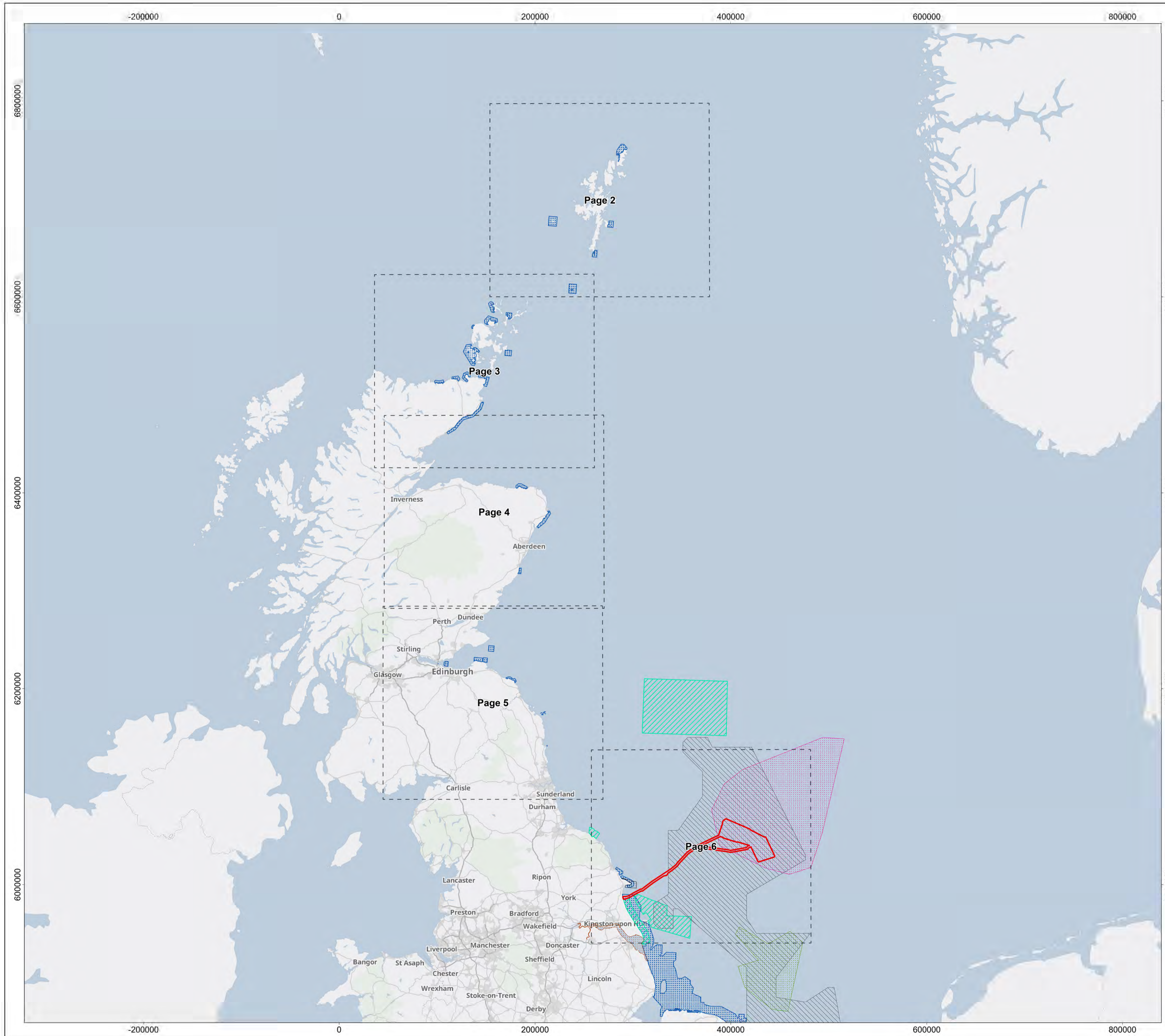
APFP Regulation: 5(2)(m)

Revision: 02

Company:	RWE Renewables UK Dogger Bank South (West) Limited and RWE Renewables UK Dogger Bank South (East) Limited	Asset:	Development		
Project:	Dogger Bank South Offshore Wind Farms	Sub Project/Package:	Consents		
Document Title or Description:	Offshore Statutory and Non-statutory Nature Conservation Sites Plan (Revision 2)				
Document Number:	005028751-02	Contractor Reference Number:	PC2340-RHDOF-ZZ-DR-Z-0544		
<p><i>COPYRIGHT © RWE Renewables UK Dogger Bank South (West) Limited and RWE Renewables UK Dogger Bank South (East) Limited, 2024. All rights reserved.</i></p> <p><i>This document is supplied on and subject to the terms and conditions of the Contractual Agreement relating to this work, under which this document has been supplied, in particular:</i></p> <p>LIABILITY</p> <p><i>In preparation of this document RWE Renewables UK Dogger Bank South (West) Limited and RWE Renewables UK Dogger Bank South (East) Limited has made reasonable efforts to ensure that the content is accurate, up to date and complete for the purpose for which it was contracted. RWE Renewables UK Dogger Bank South (West) Limited and RWE Renewables UK Dogger Bank South (East) Limited makes no warranty as to the accuracy or completeness of material supplied by the client or their agent.</i></p> <p><i>Other than any liability on RWE Renewables UK Dogger Bank South (West) Limited and RWE Renewables UK Dogger Bank South (East) Limited detailed in the contracts between the parties for this work RWE Renewables UK Dogger Bank South (West) Limited and RWE Renewables UK Dogger Bank South (East) Limited shall have no liability for any loss, damage, injury, claim, expense, cost or other consequence arising as a result of use or reliance upon any information contained in or omitted from this document.</i></p> <p><i>Any persons intending to use this document should satisfy themselves as to its applicability for their intended purpose.</i></p> <p><i>The user of this document has the obligation to employ safe working practices for any activities referred to and to adopt specific practices appropriate to local conditions.</i></p>					
Rev No.	Date	Status/Reason for Issue	Author	Checked by	Approved by
01	June 2024	Final for DCO Application	RHDHV	RWE	RWE
02	October 2024	Submission at Pre-Examination Procedural Deadline	RHDHV	RWE	RWE

Revision Change Log			
Rev No.	Page	Section	Description
01	N/A	N/A	Submitted for DCO Application
02	4 to 9	N/A	The Offshore Statutory and Non-Statutory Nature Conservation Sites Plan has been updated to include all SPA's screened in for assessment within the Report to Inform Appropriate Assessment (RIAA)





- Offshore Order Limits
- Marine Conservation Zone (MCZ)
- Special Protection Area (SPA)
- Special Area of Conservation (SAC)**
 - Dogger Bank
 - Flamborough Head
 - Humber Estuary
 - North Norfolk Sandbanks and Saturn Reef
 - Southern North Sea

MAP NOTES / DATA SOURCES:
 Esri UK, Esri, TomTom, Garmin, FAO, NOAA, USGS, Contains OS data © Crown Copyright and database right 2023
 Contains data from OS Zoomstack
 Contains Joint Nature Conservation Committee data © copyright and database right 2023; © Natural England 2023
 Contains public sector information licensed under the Open Government Licence v3.0
 Not to be used for Navigation.

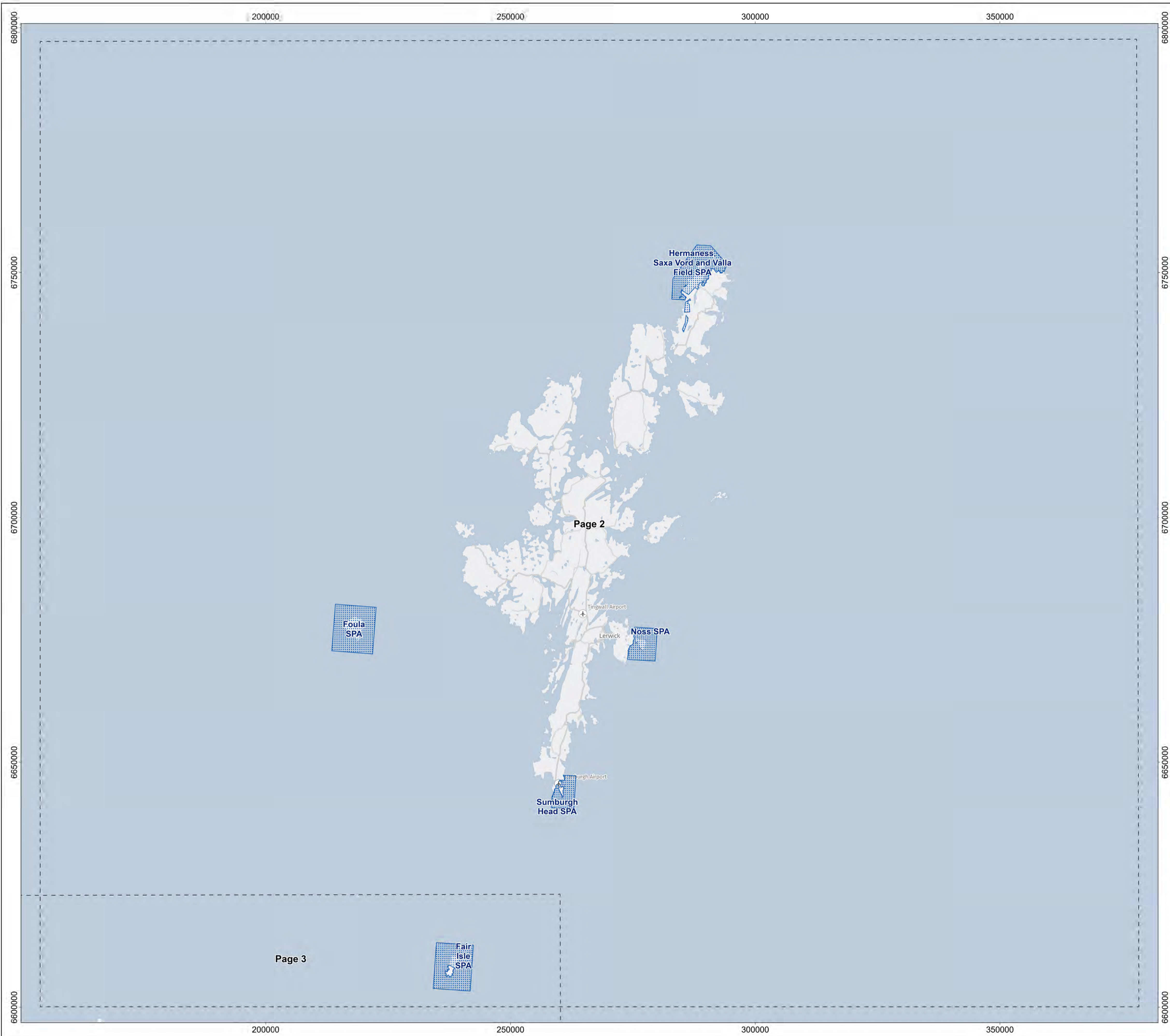
PROJECT TITLE
Dogger Bank South Offshore Wind Farms

DRAWING TITLE
Offshore Statutory and Non-Statutory Nature Conservation Sites

DRAWING NUMBER: **PC2340-RHD-OF-ZZ-DR-Z-0544** PAGE NUMBER: **Page 1 of 6**

VER	DATE	REMARKS	DRAW	CHEK	APRD
0.1	05/10/2023	First Issue	SB	CC	RF
0.2	06/12/2023	Second Issue	SB	CC	RF
0.3	15/01/2024	Third Issue	SB	CC	RF
0.4	25/09/2024	Fourth Issue	SB	CC	RF





-  Offshore Order Limits
-  Marine Conservation Zone (MCZ)
-  Special Protection Area (SPA)

MAP NOTES / DATA SOURCES:
 Esri UK, Esri, TomTom, Garmin, FAO, NOAA, USGS, Contains OS data © Crown Copyright and database right 2023
 Contains data from OS Zoomstack
 Contains Joint Nature Conservation Committee data © copyright and database right 2023; © Natural England 2023
 Contains public sector information licensed under the Open Government Licence v3.0
 Not to be used for Navigation.

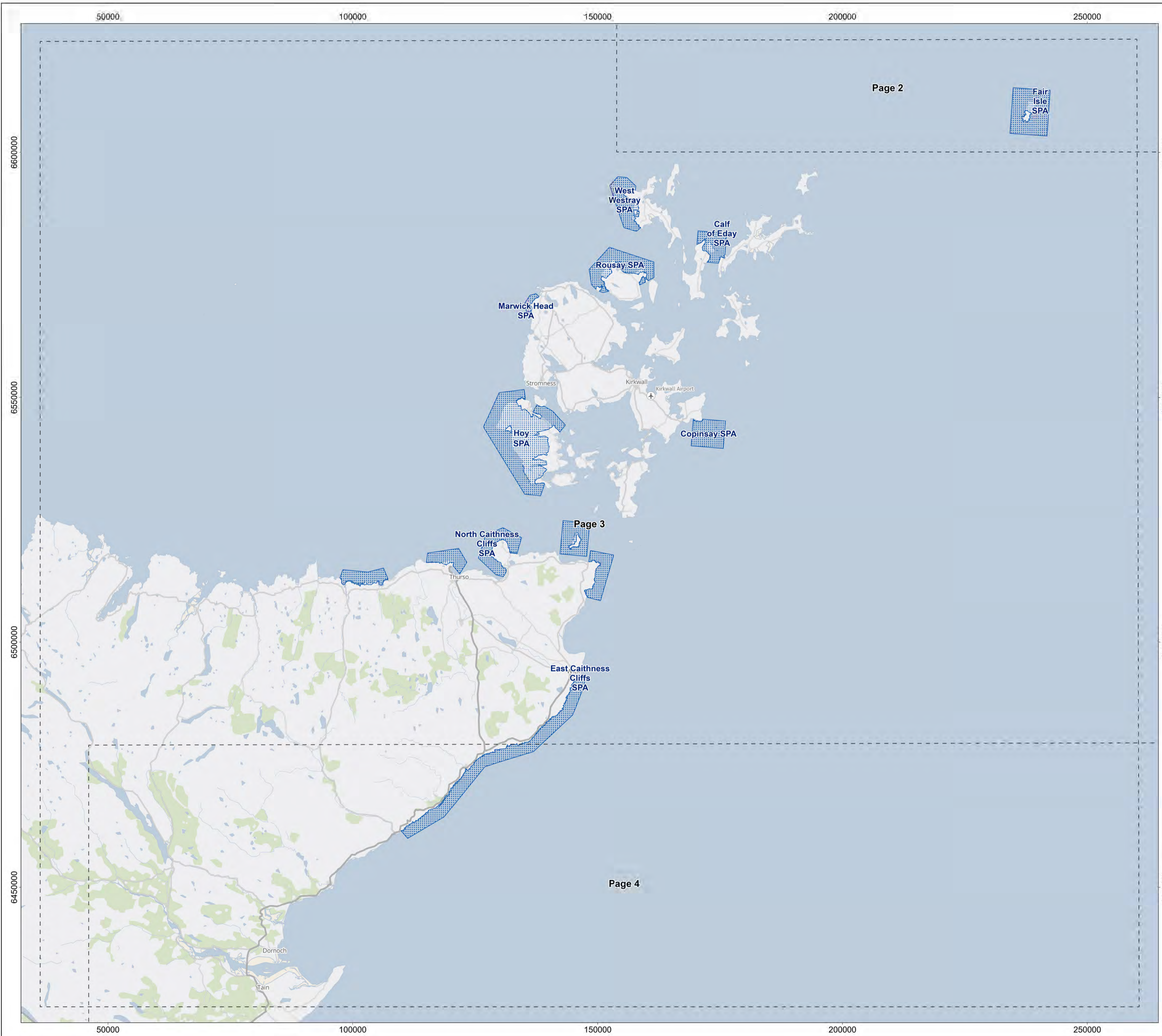
PROJECT TITLE
Dogger Bank South Offshore Wind Farms

DRAWING TITLE
Offshore Statutory and Non-Statutory Nature Conservation Sites

DRAWING NUMBER: **PC2340-RHD-OF-ZZ-DR-Z-0544** PAGE NUMBER: **Page 2 of 6**

VER	DATE	REMARKS	DRAW	CHEK	APRD
0.1	05/10/2023	First Issue	SB	CC	RF
0.2	06/12/2023	Second Issue	SB	CC	RF
0.3	15/01/2024	Third Issue	SB	CC	RF
0.4	25/09/2024	Fourth Issue	SB	CC	RF





-  Offshore Order Limits
-  Marine Conservation Zone (MCZ)
-  Special Protection Area (SPA)


MAP NOTES / DATA SOURCES:
 Esri UK, Esri, TomTom, Garmin, FAO, NOAA, USGS, Contains OS data © Crown Copyright and database right 2023
 Contains data from OS Zoomstack
 Contains Joint Nature Conservation Committee data © copyright and database right 2023; © Natural England 2023
 Contains public sector information licensed under the Open Government Licence v3.0
 Not to be used for Navigation.

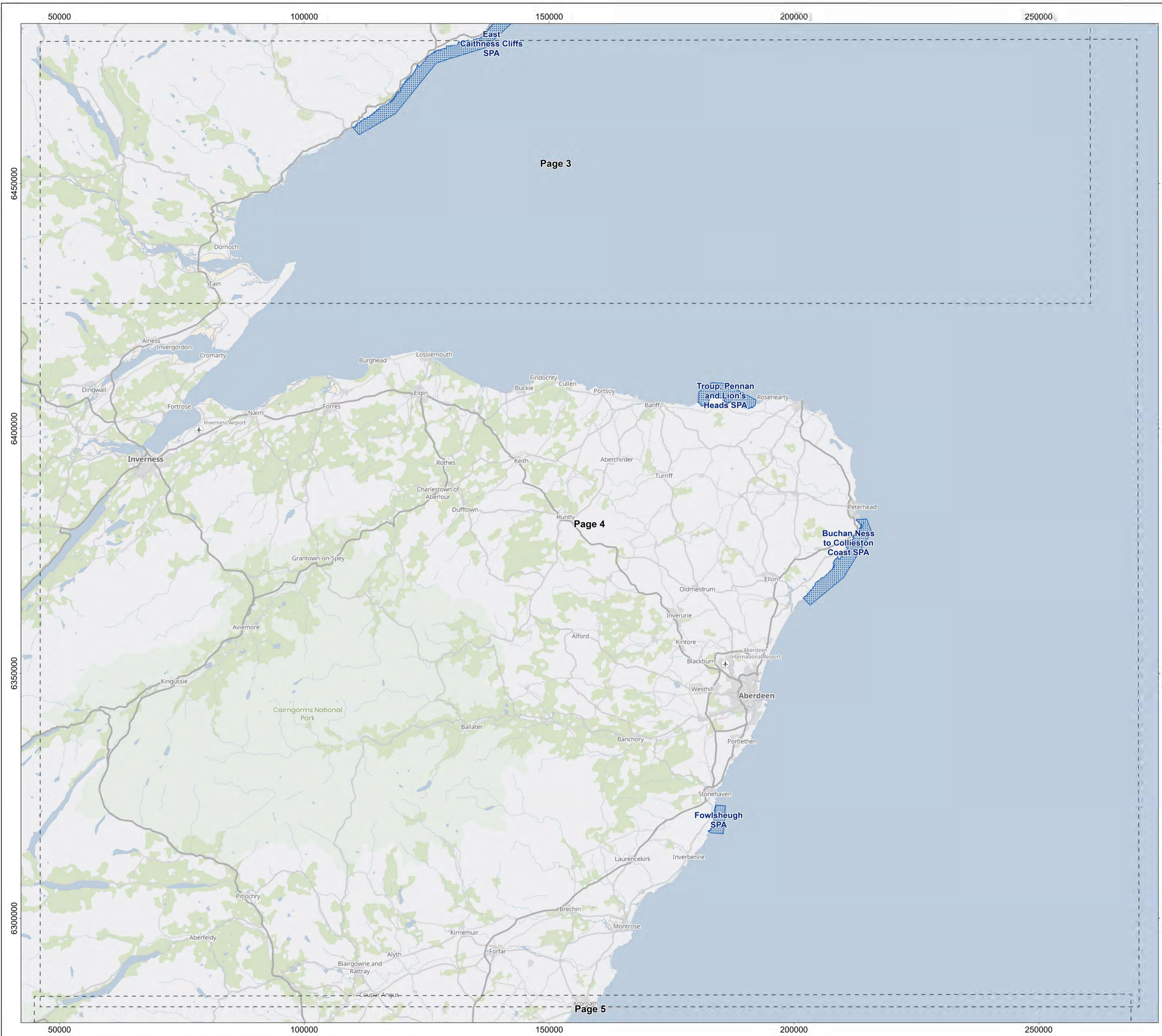
PROJECT TITLE
Dogger Bank South Offshore Wind Farms




DRAWING TITLE
Offshore Statutory and Non-Statutory Nature Conservation Sites

DRAWING NUMBER: **PC2340-RHD-OF-ZZ-DR-Z-0544** PAGE NUMBER: **Page 3 of 6**

VER	DATE	REMARKS	DRAW	CHEK	APRD
0.1	05/10/2023	First Issue	SB	CC	RF
0.2	06/12/2023	Second Issue	SB	CC	RF
0.3	15/01/2024	Third Issue	SB	CC	RF
0.4	25/09/2024	Fourth Issue	SB	CC	RF





-  Offshore Order Limits
-  Marine Conservation Zone (MCZ)
-  Special Protection Area (SPA)

MAP NOTES / DATA SOURCES:
 Esri UK, Esri, TomTom, Garmin, FAO, NOAA, USGS, Contains OS data © Crown Copyright and database right 2023
 Contains data from OS Zoomstack
 Contains Joint Nature Conservation Committee data © copyright and database right 2023; © Natural England 2023
 Contains public sector information licensed under the Open Government Licence v3.0
 Not to be used for Navigation.

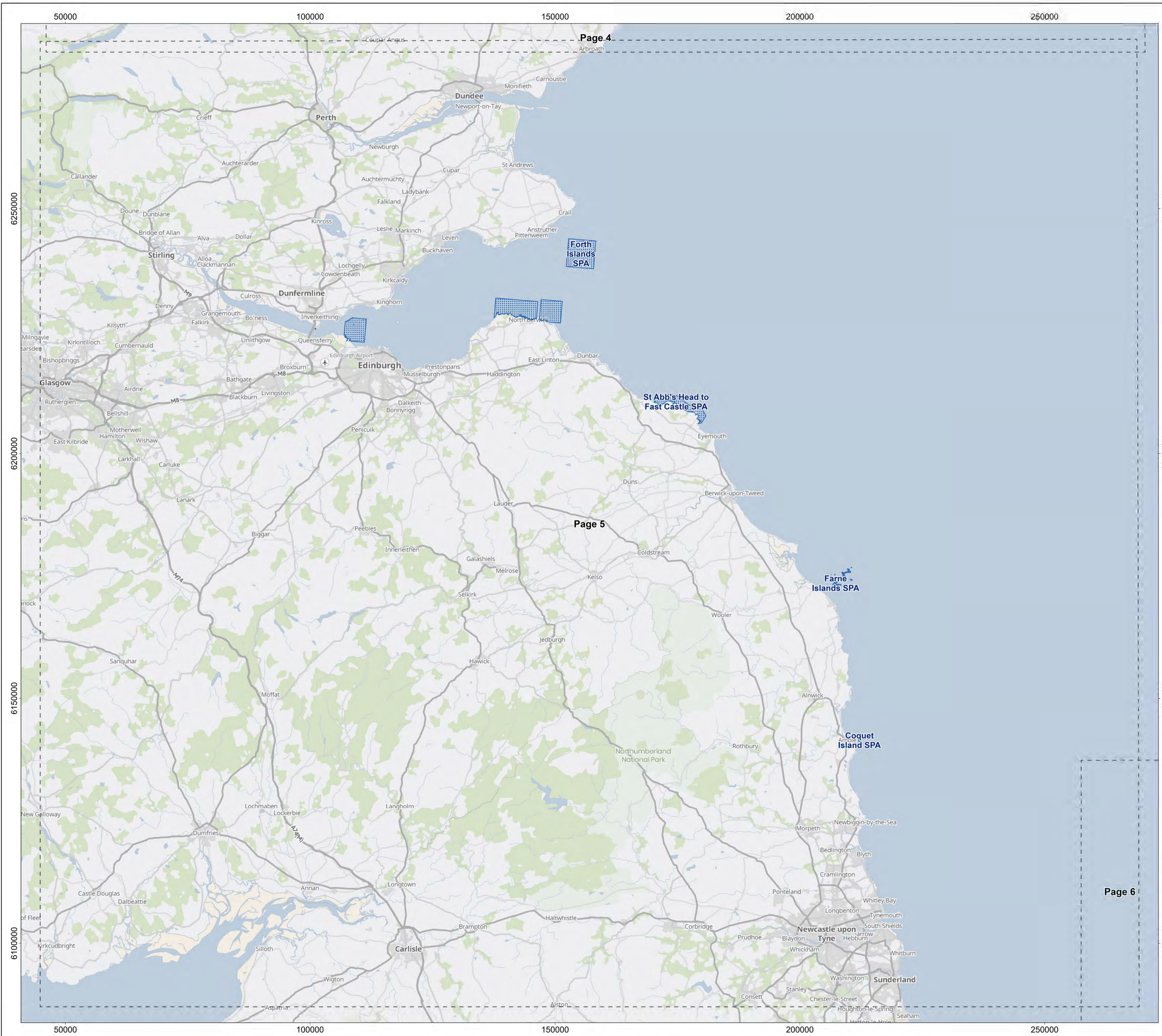
PROJECT TITLE
Dogger Bank South Offshore Wind Farms

DRAWING TITLE
Offshore Statutory and Non-Statutory Nature Conservation Sites

DRAWING NUMBER: **PC2340-RHD-OF-ZZ-DR-Z-0544** PAGE NUMBER: **Page 4 of 6**

VER	DATE	REMARKS	DRAW	CHEK	APRD
0.1	05/10/2023	First Issue	SB	CC	RF
0.2	06/12/2023	Second Issue	SB	CC	RF
0.3	15/01/2024	Third Issue	SB	CC	RF
0.4	25/09/2024	Fourth Issue	SB	CC	RF





-  Offshore Order Limits
-  Marine Conservation Zone (MCZ)
-  Special Protection Area (SPA)


MAP NOTES / DATA SOURCES:
 Esri UK, Esri, TomTom, Garmin, FAO, NOAA, USGS, Contains OS data © Crown Copyright and database right 2023
 Contains data from OS Zoomstack
 Contains Joint Nature Conservation Committee data © copyright and database right 2023; © Natural England 2023
 Contains public sector information licensed under the Open Government Licence v3.0
 Not to be used for Navigation.

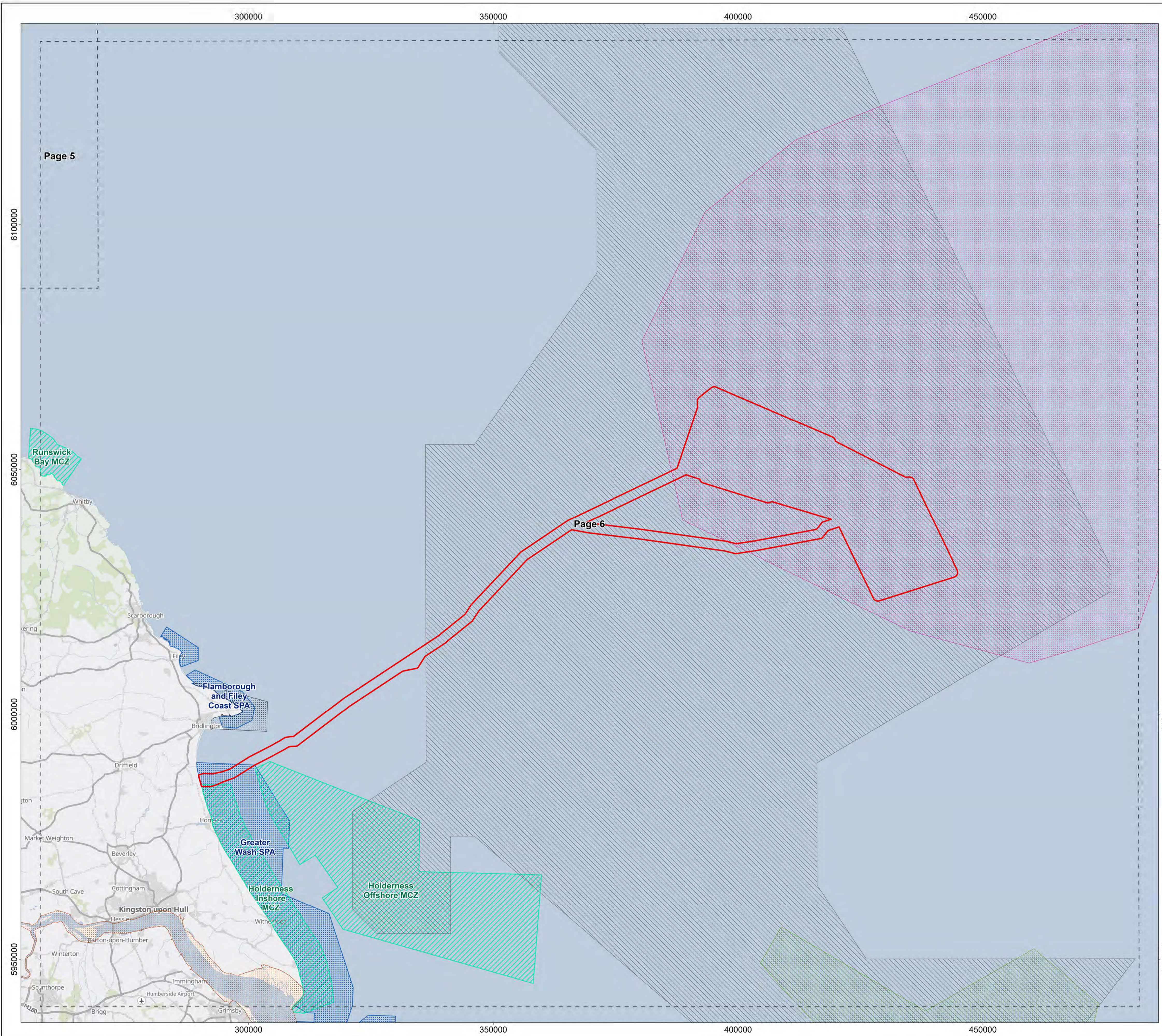
PROJECT TITLE
Dogger Bank South Offshore Wind Farms

DRAWING TITLE
Offshore Statutory and Non-Statutory Nature Conservation Sites

DRAWING NUMBER: **PC2340-RHD-OF-ZZ-DR-Z-0544** PAGE NUMBER: **Page 5 of 6**

VER	DATE	REMARKS	DRAW	CHEK	APRD
0.1	05/10/2023	First Issue	SB	CC	RF
0.2	06/12/2023	Second Issue	SB	CC	RF
0.3	15/01/2024	Third Issue	SB	CC	RF
0.4	25/09/2024	Fourth Issue	SB	CC	RF





- Offshore Order Limits
- Marine Conservation Zone (MCZ)
- Special Protection Area (SPA)
- Special Area of Conservation (SAC)**
- Dogger Bank
- Flamborough Head
- Humber Estuary
- North Norfolk Sandbanks and Saturn Reef
- Southern North Sea

MAP NOTES / DATA SOURCES:
 Esri UK, Esri, TomTom, Garmin, FAO, NOAA, USGS, Contains OS data © Crown Copyright and database right 2023
 Contains data from OS Zoomstack
 Contains Joint Nature Conservation Committee data © copyright and database right 2023; © Natural England 2023
 Contains public sector information licensed under the Open Government Licence v3.0
 Not to be used for Navigation.

PROJECT TITLE
Dogger Bank South Offshore Wind Farms

DRAWING TITLE
Offshore Statutory and Non-Statutory Nature Conservation Sites

DRAWING NUMBER: **PC2340-RHD-OF-ZZ-DR-Z-0544** PAGE NUMBER: **Page 6 of 6**

VER	DATE	REMARKS	DRAW	CHEK	APRD
0.1	05/10/2023	First Issue	SB	CC	RF
0.2	06/12/2023	Second Issue	SB	CC	RF
0.3	15/01/2024	Third Issue	SB	CC	RF
0.4	25/09/2024	Fourth Issue	SB	CC	RF

